

## Driving to Download? Use this to plan your travel

We can't wait to welcome you to Download XXII. We've been working closely with local authorities to develop this travel plan and kindly ask that you follow guidance below to get everyone on site as quickly as possible.

This guide covers:

- Which car park to head to based on where you're camping
- What directions to follow, depending on where you're coming from
- When car parks open
- Which car park you should use based on ticket type

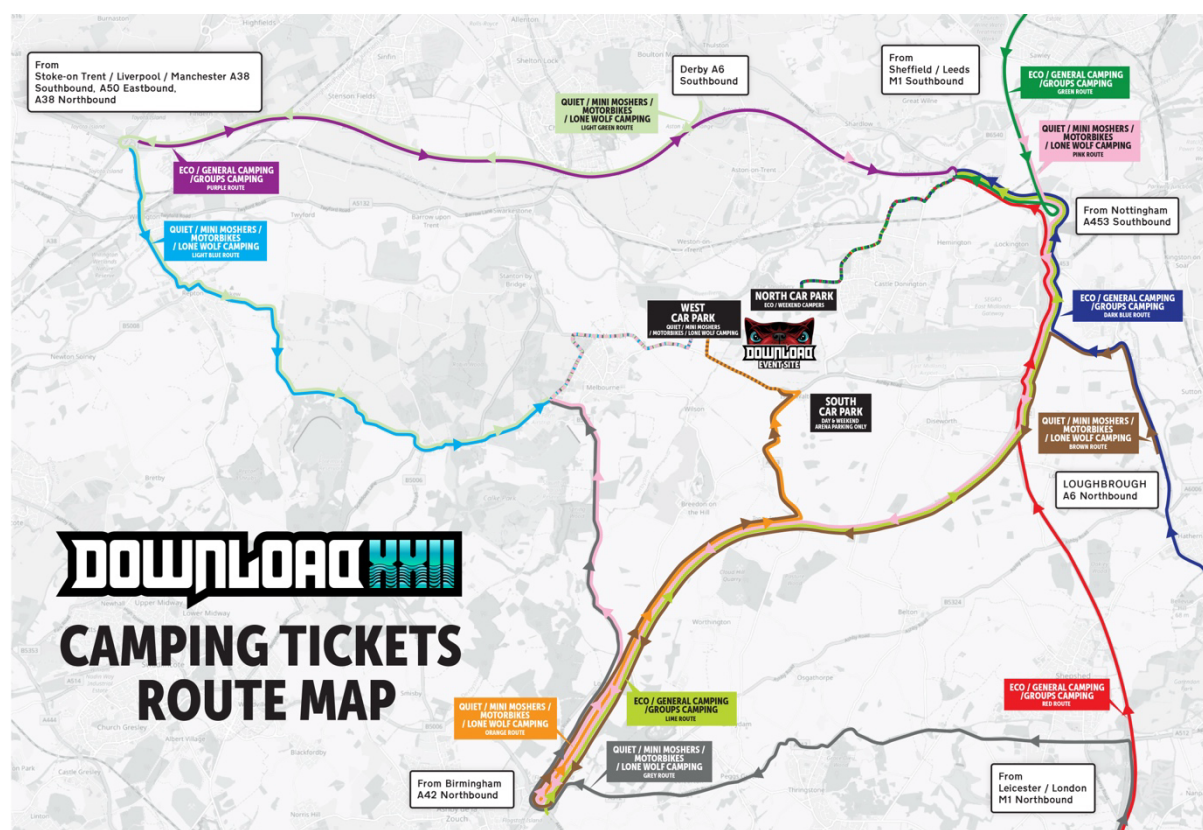
Remember there may be road closures, roadworks or congestion that isn't picked up by Sat Navs so please follow event signage as you near the festival.

For real time updates, follow our [travel updates](#) webpage, [National Highways Travel updates](#) and download our festival app.

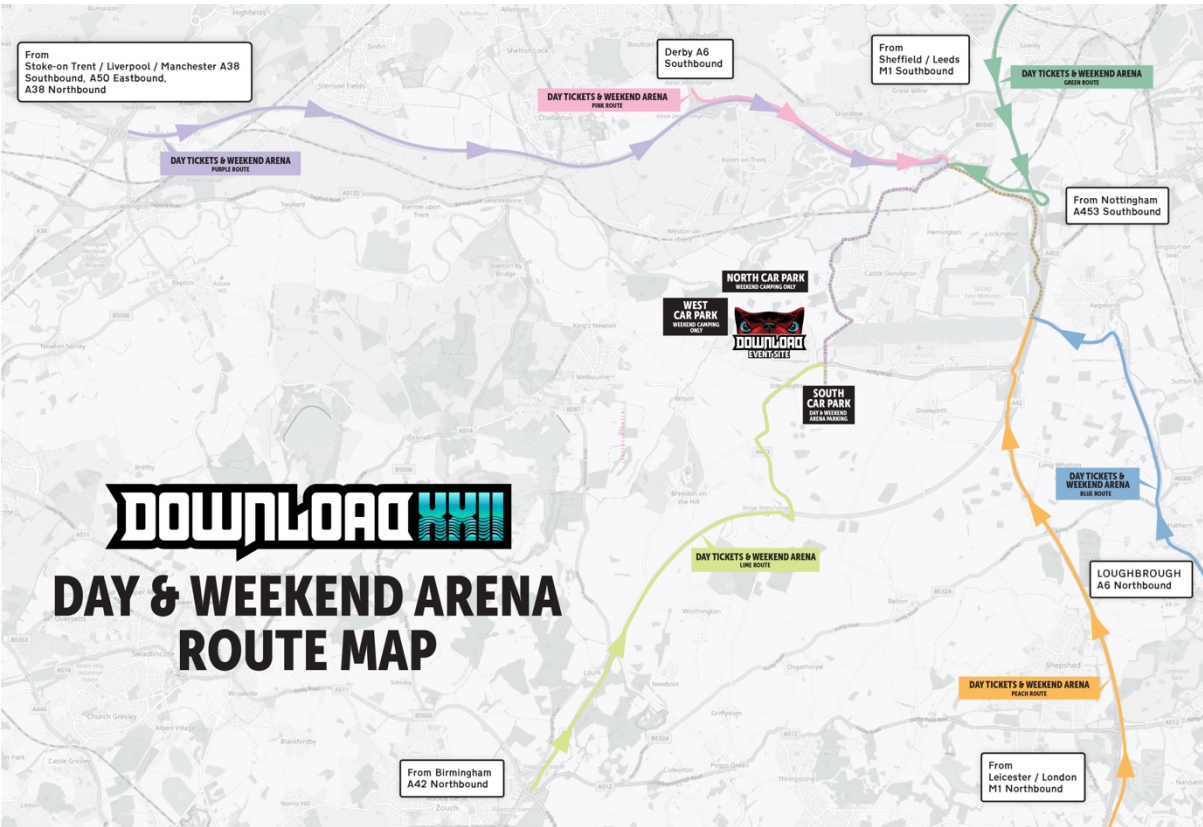
## Which route should I follow?

- Please find your colour-coded route on the local area map below – designated by your ticket type and the direction that you are coming from.
- You can then find in the table underneath a link which will take you to the starting point of the colour-coded route on the map.
- Once you get to your colour coded route start point, please then follow the roadside event signage based on your ticket type, pointing to Download Festival.
- It is important that you follow the festival signage at this point and don't attempt to use alternative routes or use alternative Sat Nav destinations.

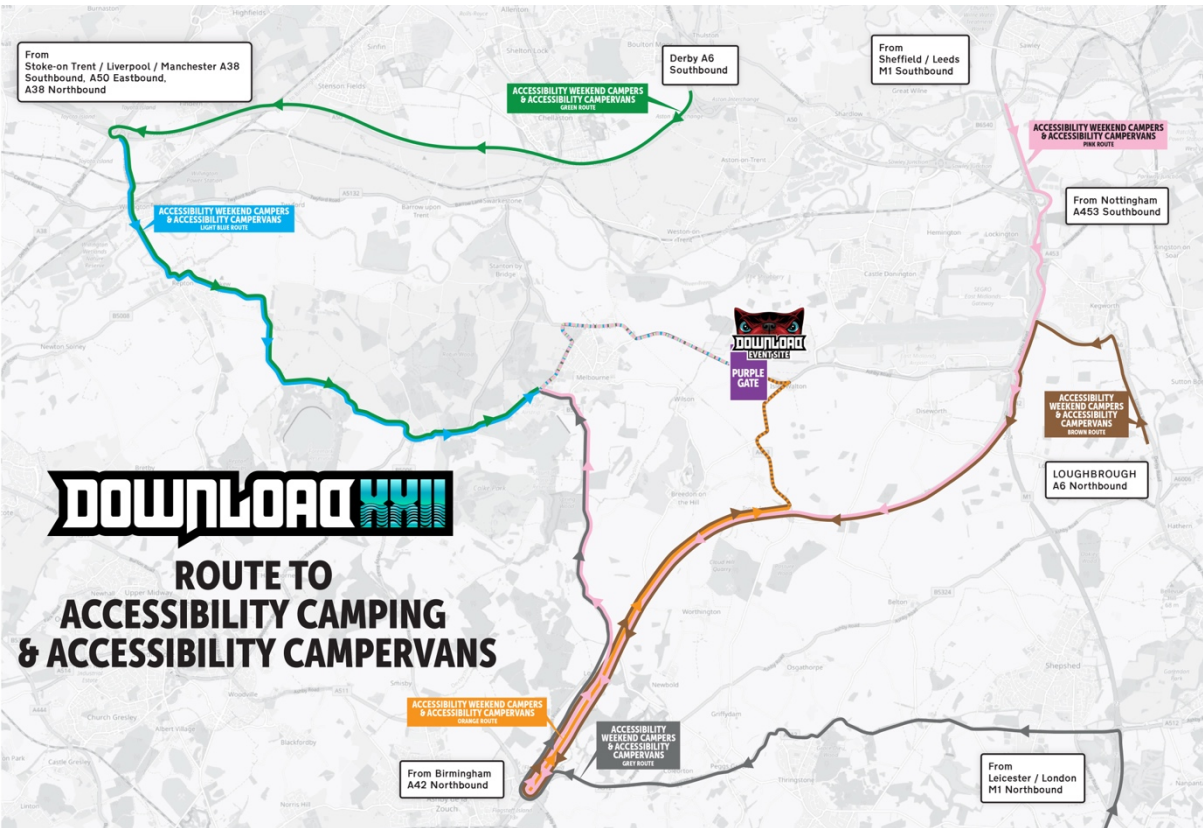
## CAMPING TICKETS MAP



DAY & ARENA WEEKEND ARENA MAP

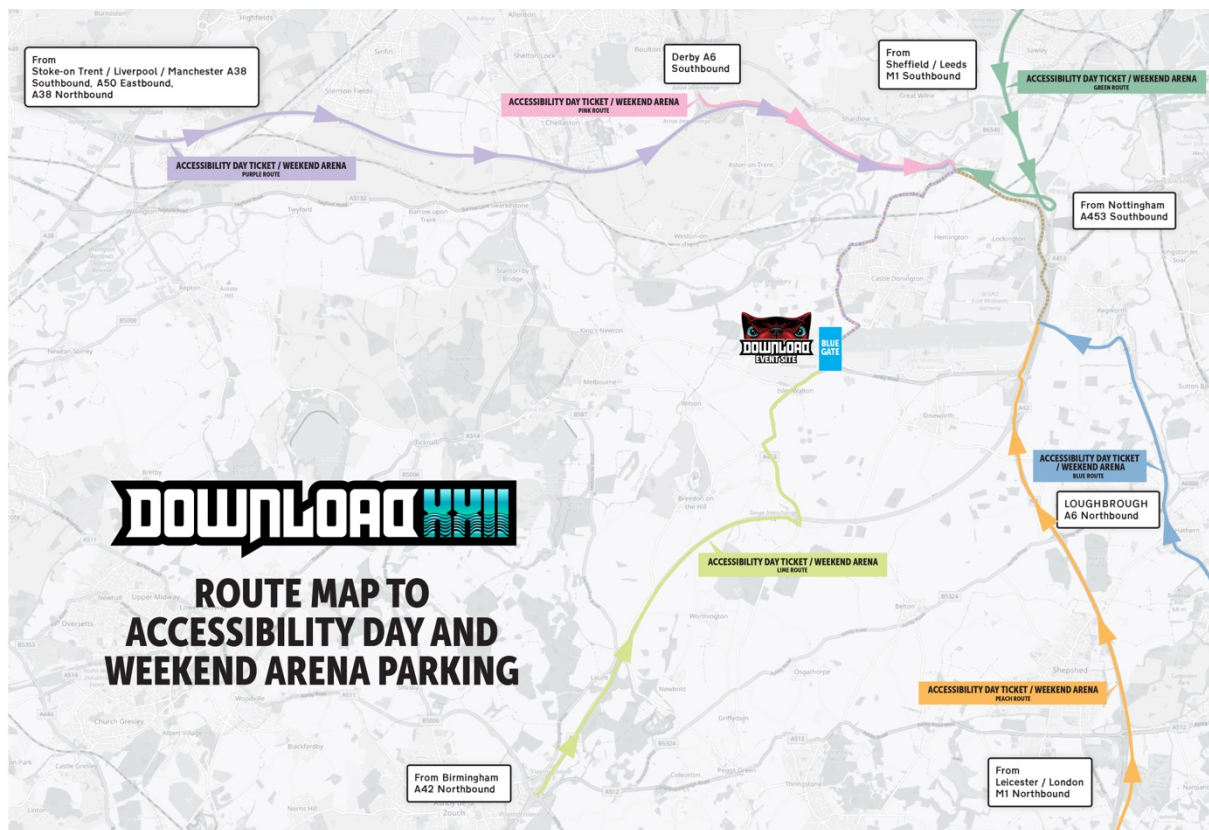


ACCESSIBILITY CAMPING MAP





## ACCESSIBILITY DAY & ARENA TICKETS MAP



### Directions when travelling from

Find where you're travelling from and then your ticket type. Please use the following links and upon arrival at these destinations, begin following event signage for your colour coded route.

- **The Northwest** via Stoke-on-Trent / Liverpool / Manchester (A38 Southbound / A50 Eastbound / A38 Northbound)

TICKET TYPE	MAP LINK	ROUTE COLOUR
GENERAL, ECO & GROUPS CAMPING (A38 South & Northbound + A50 Eastbound)	<a href="#">Apple Maps Link</a> / <a href="#">Google Maps Link</a>	PURPLE ROUTE (General Camping Map)
QUIET, MINI MOSHERS, MOTORBIKE & LONE WOLF CAMPING	<a href="#">Apple Maps Link</a> / <a href="#">Google Maps Link</a>	LIGHT BLUE ROUTE (General Camping Map)
ACCESSIBILITY CAMPING	<a href="#">Apple Maps Link</a> / <a href="#">Google Maps Link</a>	LIGHT BLUE ROUTE (Accessibility Camping Map)
ACCESSIBILITY DAY & ARENA ONLY	<a href="#">Apple Maps Link</a> / <a href="#">Google Maps Link</a>	PURPLE ROUTE (Accessibility Day & Arena Map)
RIP & ROCK RETREAT / CAMPERVANS / CARAVANS	Follow information provided on your car park hangers or information sent to you by the VIP Nation team	
DAY & ARENA ONLY	<a href="#">Apple Maps Link</a> / <a href="#">Google Maps Link</a>	PURPLE ROUTE (Day & Arena Only Map)

- **Derby via A6 Southbound**

TICKET TYPE	MAP LINK	ROUTE COLOUR
GENERAL, ECO & GROUPS CAMPING	<a href="#">Apple Maps Link</a> / <a href="#">Google Maps Link</a>	PURPLE ROUTE (General Camping Map)
QUIET, MINI MOSHERS, MOTORBIKE & LONE WOLF CAMPING	<a href="#">Apple Maps Link</a> / <a href="#">Google Maps Link</a>	LIGHT GREEN ROUTE (General Camping Map)
ACCESSIBILITY CAMPING	<a href="#">Apple Maps Link</a> / <a href="#">Google Maps Link</a>	GREEN ROUTE (Accessibility Camping Map)

ACCESSIBILITY DAY & ARENA ONLY	<a href="#">Apple Maps Link</a> / <a href="#">Google Maps Link</a>	PINK ROUTE (Accessibility Day & Arena Map)
RIP & ROCK RETREAT / CAMPERVANS / CARAVANS	Follow information provided on your car park hangers or the information sent to you by the VIP Nation team	
DAY & ARENA ONLY	<a href="#">Apple Maps Link</a> / <a href="#">Google Maps Link</a>	PINK ROUTE (Day & Arena Only Map)

#### □ The North via Sheffield / Leeds / M1 Southbound / A1 Southbound

TICKET TYPE	MAP LINK	ROUTE COLOUR
GENERAL, ECO & GROUPS CAMPING	<a href="#">Google Maps Link</a> / <a href="#">Apple Maps Link</a>	GREEN ROUTE (General Camping Map)
QUIET, MINI MOSHERS, MOTORBIKE & LONE WOLF CAMPING	<a href="#">Google Maps Link</a> / <a href="#">Apple Maps Link</a>	PINK ROUTE (General Camping Map)
ACCESSIBILITY CAMPING	<a href="#">Google Maps Link</a> / <a href="#">Apple Maps Link</a>	PINK ROUTE (Accessibility Camping Map)
ACCESSIBILITY DAY & ARENA ONLY	<a href="#">Google Maps Link</a> / <a href="#">Apple Maps Link</a>	GREEN ROUTE (Accessibility Day & Arena Map)
RIP & ROCK RETREAT / CAMPERVANS / CARAVANS	Follow information provided on your car park hangers or the information sent to you by the VIP Nation team	
DAY & ARENA ONLY	<a href="#">Google Maps Link</a> / <a href="#">Apple Maps Link</a>	GREEN ROUTE (Day & Arena Only Map)

#### □ The Northeast via Nottingham / A543 Southbound

TICKET TYPE	MAP LINK	ROUTE COLOUR
GENERAL, ECO & GROUPS CAMPING	<a href="#">Google Maps Link</a> / <a href="#">Apple Maps Link</a>	RED ROUTE (General Camping Map)
QUIET, MINI MOSHERS, MOTORBIKE & LONE WOLF CAMPING	<a href="#">Google Maps Link</a> / <a href="#">Apple Maps Link</a>	PINK ROUTE (General Camping Map)
ACCESSIBILITY CAMPING	<a href="#">Google Maps Link</a> / <a href="#">Apple Maps Link</a>	PINK ROUTE (Accessibility Camping Map)
ACCESSIBILITY DAY & ARENA ONLY	<a href="#">Google Maps Link</a> / <a href="#">Apple Maps Link</a>	PEACH ROUTE (Accessibility Day & Arena Map)
RIP & ROCK RETREAT / CAMPERVANS / CARAVANS	Follow information provided on your car park hangers or the information sent to you by the VIP Nation team	
DAY & ARENA ONLY	<a href="#">Google Maps Link</a> / <a href="#">Apple Maps Link</a>	PEACH ROUTE (Day & Arena Only Map)

#### □ The Southeast via Loughborough / A6 Northbound

TICKET TYPE	MAP LINK	ROUTE COLOUR
GENERAL, ECO & GROUPS CAMPING	<a href="#">Google Maps Link</a> / <a href="#">Apple Maps Link</a>	DARK BLUE ROUTE (General Camping Map)
QUIET, MINI MOSHERS, MOTORBIKE & LONE WOLF CAMPING	<a href="#">Google Maps Link</a> / <a href="#">Apple Maps Link</a>	BROWN ROUTE (General Camping Map)
ACCESSIBILITY CAMPING	<a href="#">Google Maps Link</a> / <a href="#">Apple Maps Link</a>	BROWN ROUTE (Accessibility Camping Map)
ACCESSIBILITY DAY & ARENA ONLY	<a href="#">Google Maps Link</a> / <a href="#">Apple Maps Link</a>	BLUE ROUTE (Accessibility Day & Arena Map)
RIP & ROCK RETREAT / CAMPERVANS / CARAVANS	Follow information provided on your car park hangers or the information sent to you by the VIP Nation team	
DAY & ARENA ONLY	<a href="#">Google Maps Link</a> / <a href="#">Apple Maps Link</a>	BLUE ROUTE (Day & Arena Only Map)

#### □ The South via Leicester / London / M1 Northbound

TICKET TYPE	MAP LINK	ROUTE COLOUR
GENERAL, ECO & GROUPS CAMPING	<a href="#">Google Maps Link</a> / <a href="#">Apple Maps Link</a>	RED ROUTE (General Camping Map)
QUIET, MINI MOSHERS, MOTORBIKE & LONE WOLF CAMPING	<a href="#">Google Maps Link</a> / <a href="#">Apple Maps Link</a>	GREY ROUTE (General Camping Map)
ACCESSIBILITY CAMPING	<a href="#">Google Maps Link</a> / <a href="#">Apple Maps Link</a>	GREY ROUTE (Accessibility Camping Map)
ACCESSIBILITY DAY & ARENA ONLY	<a href="#">Google Maps Link</a> / <a href="#">Apple Maps Link</a>	PEACH ROUTE (Accessibility Day & Arena Map)
RIP & ROCK RETREAT / CAMPERVANS / CARAVANS	Follow information provided on your car park hangers or the information sent to you by the VIP Nation team	
DAY & ARENA ONLY	<a href="#">Google Maps Link</a> / <a href="#">Apple Maps Link</a>	PEACH ROUTE (Day & Arena Only Map)

## The Southwest & Midlands via Birmingham (A42 Northbound)

TICKET TYPE	MAP LINK	ROUTE COLOUR
GENERAL, ECO & GROUPS CAMPING	<a href="#">Google Maps Link</a> / <a href="#">Apple Maps Link</a>	LIME ROUTE (General Camping Map)
QUIET, MINI MOSHERS, MOTORBIKE & LONE WOLF CAMPING	<a href="#">Google Maps Link</a> / <a href="#">Apple Maps Link</a>	ORANGE ROUTE (General Camping Map)
ACCESSIBILITY CAMPING	<a href="#">Google Maps Link</a> / <a href="#">Apple Maps Link</a>	ORANGE ROUTE (Accessibility Map)
ACCESSIBILITY DAY & ARENA ONLY	<a href="#">Google Maps Link</a> / <a href="#">Apple Maps Link</a>	LIME ROUTE (Accessibility Day & Arena Map)
RIP & ROCK RETREAT / CAMPERVANS / CARAVANS	Follow information provided on your car park hangers the information sent to you by the VIP Nation team	
DAY & ARENA ONLY	<a href="#">Google Maps Link</a> / <a href="#">Apple Maps Link</a>	LIME ROUTE (Day & Arena Only Map)

## Where can I park?

**West Car Park** = Quiet, Mini Moshers, Lone Wolf Camping & Motorbike Parking

**North Car Park** = General, Eco & Groups Camping

**South Car Park** = Day and Weekend Arena Only Tickets

- Once you arrive in the car parks, please follow the directions from the parking stewards to ensure everyone can be safely parked and the car park is fully utilised. Please ensure your car park pass is visible in the windshield of your vehicle.
- If you are using accessibility camping or accessibility day ticket car parking, please [refer to the Accessibility Guide](#) for relevant information.
- If you are parking in the Motorbike parking your ticket will be scanned on entry and will be issued with a wristband that you can attach to your vehicle.

## When can I arrive?

- Car parks are open from 9am on Wednesday the 11<sup>th</sup> of June.
- Remember the campsites don't open until 12 noon and there will be no facilities other than toilets until you reach the campsites so it's a good idea to eat before you arrive, have some water and have any required medication with you.
- Looking to car share? Sign up to [Download Liftshare](#)

## Getting back to your car

- Please ensure you make a note of where your car is parked.
- You can drop a pin on your phone or save your [What 3 Words](#) location to remind yourself.

## Leaving the Festival

- You can leave the festival at any time; however, the campsite closes at 12 noon on Monday 16<sup>th</sup> June.
- You will be directed out of the festival site by the traffic team, please follow their directions to allow everyone the smoothest journey out of the site.
- All major roads will be signposted once you have exited the site.

## Travel Updates

- Download the festival app ([iOS](#)/[Android](#)) and [follow our website for the latest travel updates](#)
- We will also communicate important updates on our social media channels

If you have any queries on the above, please do not hesitate to contact our team at [info@downloadfestival.co.uk](mailto:info@downloadfestival.co.uk)

See you soon!

Your Download family